



MALACAÑAN PALACE  
MANILA

BY THE PRESIDENT OF THE PHILIPPINES

PROCLAMATION NO. 899

**RESERVING A CERTAIN PARCEL OF LAND OF THE PUBLIC DOMAIN FOR HOUSING RESETTLEMENT PROJECT AND GRANTING OWNERSHIP OVER THE SAME IN FAVOR OF THE MUNICIPAL GOVERNMENT OF TAYUG, SITUATED IN BARANGAY AMISTAD, MUNICIPALITY OF TAYUG, PROVINCE OF PANGASINAN, ISLAND OF LUZON**

Upon the recommendation of the Secretary of the Department of Environment and Natural Resources and by virtue of the powers vested in me by law, I, **BENIGNO S. AQUINO III**, President of the Republic of the Philippines, do hereby reserve a certain parcel of land of the public domain for Housing Resettlement Project, and granting ownership over the same in favor of the Municipal Government of Tayug, subject to private rights and final ground survey if any there be, situated in Barangay Amistad, Municipality of Tayug, Province of Pangasinan, Island of Luzon, more particularly described as follows:


**Lot 2-B, Psu-73377<sup>2</sup> (Amd.)**

A parcel of land (Lot 2-B, Psu-73377<sup>2</sup> [Amd]), being a portion of Lot 2, Psu-73377, situated in Barangay Amistad, Municipality of Tayug, Province of Pangasinan, Island of Luzon.


Bounded on the SW., NW., NE., & SE., along lines 1 to 12-1 by Lot 2-A of the subdivision plan.

Beginning at a point marked "1" on the plan, being N. 49 deg. 24'W., 2003.74 m. from BLBM No. 1, Mangallanes, Tayug, Pangasinan, thence;

N. 80 deg. 31'W.,	50.34 m. to point 2;
N. 85 deg. 09'W.,	13.98 m. to point 3;
N. 74 deg. 47'W.,	18.59 m. to point 4;
N. 69 deg. 22'W.,	17.57 m. to point 5;
N. 58 deg. 48'W.,	54.16 m. to point 6;
N. 71 deg. 24'W.,	30.62 m. to point 7;
N. 06 deg. 09'E.,	42.37 m. to point 8;
N. 87 deg. 11'E.,	65.22 m. to point 9;
S. 84 deg. 55'E.,	51.98 m. to point 10;
S. 89 deg. 30'E.,	20.76 m. to point 11;
S. 36 deg. 36'E.,	52.45 m. to point 12;
S. 00 deg. 11'W.,	56.81 m. to point of




THE PRESIDENT OF THE PHILIPPINES



beginning. Containing an area of **Twelve Thousand Seven Hundred Sixty-Three (12,763) square meters**, more or less. All points referred to are indicated on the plan and are marked on the ground as PS cyl. conc. mons. 15 x 50 cms., Bearings True; date of original survey on February 7, 25, & 26, 1929; date of survey on November 4-6, 2013 executed by Engr. Arnulfo G. Aquino and was approved on December 11, 2013.

**IN WITNESS WHEREOF**, I have hereunto set my hand and caused the seal of the Republic of the Philippines to be affixed.

**DONE**, in the City of Manila, this 24<sup>th</sup> day of October, in the year of our Lord, Two Thousand and Fourteen.



By the President:



**PAQUITO N. OCHOA, JR.**  
*Executive Secretary*

