



MALACAÑAN PALACE
MANILA

BY THE PRESIDENT OF THE PHILIPPINES

PROCLAMATION NO. 846

CREATING AND DESIGNATING A BUILDING, LOCATED AT FRONTERA VERDE DRIVE, FRONTERA VERDE, E. RODRIGUEZ JR. AVENUE, UGONG, PASIG CITY, AS AN INFORMATION TECHNOLOGY CENTER, PURSUANT TO REPUBLIC ACT NO. 7916, AS AMENDED BY REPUBLIC ACT NO. 8748

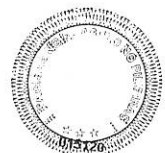

Pursuant to the powers vested in me, under Republic Act (RA) No. 7916, or the "Special Economic Zone Act of 1995," as amended by RA No. 8748, and upon the recommendation of the Board of Directors of the Philippine Economic Zone Authority (PEZA), **I, BENIGNO S. AQUINO III**, President of the Philippines, do hereby create and designate a building, subject to the provisions of RA No. 7916, as amended, its Implementing Rules and Regulations, Resolution No. 00-411 (s. 2000), as amended by Resolution 11-006 (s. 2011), and Resolution No. 13-183 (s. 2013) of the PEZA Board of Directors, as an **Information Technology (IT) Center**, to be known as the **Silver City 2 & 3**, which stands on a parcel of land, located along Frontera Verde Drive, Frontera Verde, E. Rodriguez Jr. Avenue, Ugong, Pasig City, with an area of **Forty-Nine Thousand Two Hundred Sixty (49,260) square meters**, more or less, as defined by the following technical description:

**Lot 5-B-1-B-1
Psd-00-053581**

A parcel of land (Lot 5-B-1-B-1, of the subdivision plan Psd-00-053581, being a portion of Lot 5-B-1-B, [LRC] Psd-219459, L.R.C. Rec. Nos. 699, 875 and 917), situated in Barangay Ugong, Pasig City, Metro Manila, Island of Luzon.

Bounded on the SE., along lines 1-6 by Lot 5-B-1-B-2, of the subdivision plan; along lines 6-8 by Eulogio Rodriguez Jr., Ave., (Lot 6, [LRC] Pcs-14655); on the SW., along line 8-9 by Lot 5-B-1-A, (LRC) Psd-219459; on the NW., along lines 9-14 by Lot 5-B-3-B; and on the NE., along lines 14-15-16-17-18-1 by Lot 5-B-3-A, both (LRC) Psd-204829.

Beginning at a point marked "1" on the plan, being S. 88 deg. 22'E., 2917.99 m. from BLLM No.1, Wack-Wack, thence:




THE PRESIDENT OF THE PHILIPPINES

S.	18	deg.	56'	W.,	32.39	m.	to point 2;
S.	27	deg.	56'	W.,	24.00	m.	to point 3;
S.	19	deg.	35'	W.,	29.32	m.	to point 4;
S.	26	deg.	33'	W.,	30.76	m.	to point 5;
S.	21	deg.	25'	W.,	23.58	m.	to point 6;
S.	30	deg.	30'	W.,	81.06	m.	to point 7;
S.	33	deg.	40'	W.,	14.43	m.	to point 8;
N.	62	deg.	07'	W.,	212.28	m.	to point 9;
N.	22	deg.	21'	E.,	4.99	m.	to point 10;
N.	15	deg.	57'	E.,	40.04	m.	to point 11;
N.	10	deg.	03'	E.,	40.12	m.	to point 12;
N.	07	deg.	47'	E.,	40.57	m.	to point 13;
N.	01	deg.	40'	E.,	40.14	m.	to point 14;
S.	85	deg.	11'	E.,	83.63	m.	to point 15;
S.	81	deg.	47'	E.,	40.62	m.	to point 16;
S.	78	deg.	04'	E.,	40.37	m.	to point 17;
S.	74	deg.	48'	E.,	40.62	m.	to point 18;
S.	72	deg.	26'	E.,	64.96	m.	to point of

beginning; containing an area of **Forty-Nine Thousand Two Hundred Sixty (49,260) square meters**, more or less. All points referred to are indicated on the plan and are marked on the ground by P.S. cyl. conc. mons. 15 x 40cm., bearings true; date of original survey: 08 April 1920 - 21 February 1921 (Mandaluyon Estate), and that of the subdivision survey: on 22 October 1999, and approved on 29 March 2000.

IN WITNESS THEREOF, I have hereunto set my hand and caused the seal of the Republic of the Philippines to be affixed hereto.

DONE, in the City of Manila, this 8th day of August, in the year of our Lord, Two Thousand and Fourteen.



By the President:



PAQUITO N. OCHOA, JR.
Executive Secretary