



MALACAÑAN PALACE
MANILA

BY THE PRESIDENT OF THE PHILIPPINES

PROCLAMATION NO. 802

CREATING AND DESIGNATING A BUILDING, LOCATED AT BARANGAY 39, BACOLOD CITY, AS AN INFORMATION TECHNOLOGY CENTER, PURSUANT TO REPUBLIC ACT NO. 7916, AS AMENDED BY REPUBLIC ACT NO. 8748

Pursuant to the powers vested in me under Republic Act (RA) No. 7916, otherwise known as the "Special Economic Zone Act of 1995," as amended by RA No. 8748, and upon the recommendation of the Board of Directors of the Philippine Economic Zone Authority (PEZA), I, **BENIGNO S. AQUINO III**, President of the Philippines, do hereby create and designate a building, subject to the provisions of RA No. 7916, as amended, its Implementing Rules and Regulations, Resolution No. 00-411 (s.2000), as amended by Resolution No. 11-066 (s. 2011), and Resolution No. 11-523 (s.2011) of the PEZA Board of Directors, as an **Information Technology Center**, to be known as the **Negros First Cybercentre**, which stands on a parcel of land, located at Barangay 39, Bacolod City, with an area of **Forty-Three Thousand Seven Hundred Ninety-One (43,791) square meters**, more or less, as defined by the following technical description:


Lot 112-A-2

A parcel of land Lot 112-A-2, Psd-064501-026934, situated in Barangay 39, City of Bacolod, Island of Negros Occidental.


Bounded on the SW., along lines 1-2 by Lot 1, 2, 11, 12, 13, 14 and 15, Psd-064501-026934; on the NW., along lines 2-3-4 by Lot 112-A-2-1; on the SW., along lines 4-5-6-7 by road lot; on the SE., along lines 7-1 by road lot; all of subdivision.

Beginning at a point marked "1" on the plan being S. 45 deg. 40' E., 472.20 m. from BBM No. 37, CAD. 39, Bacolod Cadastre;

thence	N.	64	deg.	35'	W.,	241.48	m.	to point 2;
thence	N.	25	deg.	06'	E.,	193.98	m.	to point 3;
thence	N.	25	deg.	06'	E.,	9.22	m.	to point 4;
thence	S.	64	deg.	35'	E.,	91.78	m.	to point 5;
thence	S.	63	deg.	48'	E.,	97.73	m.	to point 6;
thence	S.	66	deg.	20'	E.,	27.90	m.	to point 7;
thence	S.	25	deg.	55'	W.,	202.75	m.	to the point of



THE PRESIDENT OF THE PHILIPPINES



beginning; containing an area of **Forty-Three Thousand Seven Hundred Ninety-One (43,791) square meters**, more or less. All points referred to are indicated in the plan and are marked on the ground by cyl. conc. monuments 15 x 30 cms.

IN WITNESS THEREOF, I have hereunto set my hand and caused the seal of the Republic of the Philippines to be affixed hereto.


DONE, in the City of Manila, this **11th** day of **June**, in the year of our Lord, Two Thousand and Fourteen.



By the President:



PAQUITO N. OCHOA, JR.
Executive Secretary



CERTIFIED COPY:

MARIANITO M. DIMAANDAL
DIRECTOR IV
MALACANANG RECORDS OFFICE

6-14-2014