

BY THE PRESIDENT OF THE PHILIPPINES

MFN 9256


PROCLAMATION NO. 292

DECLARING MT. CALAVITE GAME REFUGE AND BIRD SANCTUARY,
SITUATED IN THE MUNICIPALITY OF PALUAN PROVINCE OF
OCCIDENTAL MINDORO AS A PROTECTED AREA PURSUANT TO
REPUBLIC ACT 7586 (NIPAS ACT OF 1992) AND SHALL BE KNOWN
AS MT. CALAVITE WILDLIFE SANCTUARY


Upon recommendation of the Secretary of Environment and Natural Resources, and pursuant to the powers vested upon me by law, I, **JOSEPH EJERCITO ESTRADA**, President of the Philippines, do hereby set aside and declare Mt. Calavite Game Refuge and Bird Sanctuary consisting of a parcel of land situated in the Municipality of Paluan, Province of Occidental Mindoro as Protected Area under the category of **Wildlife Sanctuary**, subject to private rights and without prejudice to the rights of the indigenous people as provided for in R. A. No. 8371, DENR Administrative Order 93-02 and other related rules and regulations if any, as described in DENR NIPAS Map No. R04B-01.

Beginning at a point marked 1 on the map which is N 06°50'11.69"W, about 3,862.68 meters from BLLM No. 1, PLS-26 of Paluan, Occidental Mindoro.

Thence	N 68°07'W	858.35 m.	to corner 2;
Thence	N 58°05'W	599.00 m.	to corner 3;
Thence	N 39°59'W	699.59 m.	to corner 4;
Thence	S 41°46'W	1,128.72 m.	to corner 5;
Thence	N 47°50'W	730.14 m.	to corner 6;
Thence	S 47°46'W	774.07 m.	to corner 7;
Thence	S 32°24'E	721.14 m.	to corner 8;
Thence	S 11°22'E	450.16 m.	to corner 9;
Thence	S 09°57'E	560.45 m.	to corner 10;
Thence	N 70°05'W	449.27 m.	to corner 11;
Thence	S 42°55'W	282.05 m.	to corner 12;
Thence	S 25°32'W	810.39 m.	to corner 13;
Thence	S 89°50'W	394.83 m.	to corner 14;
Thence	N 40°44'W	1,218.87 m.	to corner 15;
Thence	S 05°46'E	1,035.56 m.	to corner 16;
Thence	S 31°46'W	364.82 m.	to corner 17;
Thence	N 79°08'W	419.11 m.	to corner 18;
Thence	S 59°41'W	1,174.51 m.	to corner 19;
Thence	N 56°23'W	332.36 m.	to corner 20;
Thence	N 63°01'W	549.16 m.	to corner 21;
Thence	S 82°29'W	656.93 m.	to corner 22;



Thence	S 61°19'E	1,237.84 m.	to corner 23;
Thence	S 82°24'E	601.62 m.	to corner 24;
Thence	S 74°46'W	916.74 m.	to corner 25;
Thence	N 39°51'W	215.08 m.	to corner 26;
Thence	N 89°35'W	397.84 m.	to corner 27;
Thence	S 80°49'W	344.21 m.	to corner 28;
Thence	S 12°35'E	383.42 m.	to corner 29;
Thence	S 51°04'W	316.91 m.	to corner 30;
Thence	S 06°06'E	435.48 m.	to corner 31;
Thence	S 27°16'E	416.32 m.	to corner 32;
Thence	S 35°50'W	530.24 m.	to corner 33;
Thence	S 26°31'E	351.76 m.	to corner 34;
Thence	S 62°50'E	439.59 m.	to corner 35;
Thence	S 48°30'E	674.80 m.	to corner 36;
Thence	S 29°14'W	449.93 m.	to corner 37;
Thence	S 63°02'W	713.84 m.	to corner 38;
Thence	S 52°33'E	609.91 m.	to corner 39;
Thence	S 82°55'W	1,022.71 m.	to corner 40;
Thence	N 75°41'W	1,010.75 m.	to corner 41;
Thence	N 50°37'W	1,049.11 m.	to corner 42;
Thence	N 46°53'W	980.81 m.	to corner 43;
Thence	N 36°43'W	424.73 m.	to corner 44;
Thence	S 02°10'W	583.17 m.	to corner 45;
Thence	S 02°15'E	560.71 m.	to corner 46;
Thence	S 87°60'W	938.19 m.	to corner 47;
Thence	N 50°16'W	1,079.36 m.	to corner 48;
Thence	N 37°17'W	1,159.29 m.	to corner 49;
Thence	N 35°37'W	1,199.11 m.	to corner 50;
Thence	N 51°04'W	618.95 m.	to corner 51;
Thence	N 26°18'W	1,078.38 m.	to corner 52;
Thence	N 69°30'W	673.77 m.	to corner 53;
Thence	N 01°10'W	1,121.46 m.	to corner 54;
Thence	N 41°20'W	1,177.22 m.	to corner 55;
Thence	N 26°50'W	700.18 m.	to corner 56;
Thence	N 69°58'E	652.08 m.	to corner 57;
Thence	N 39°01'E	994.80 m.	to corner 58;
Thence	N 06°18'E	1,123.83 m.	to corner 59;
Thence	N 43°24'E	376.92 m.	to corner 60;
Thence	N 01°15'W	902.57 m.	to corner 61;
Thence	N 67°53'E	752.97 m.	to corner 62;
Thence	N 21°03'E	633.81 m.	to corner 63;
Thence	N 57°14'E	395.43 m.	to corner 64;
Thence	N 19°59'E	540.30 m.	to corner 65;



Thence	N 74 ⁰ 29'E	922.36 m.	to corner 66;
Thence	N 55 ⁰ 12'E	964.13 m.	to corner 67;
Thence	N 21 ⁰ 32'E	1,054.97 m.	to corner 68;
Thence	N 63 ⁰ 58'E	1,375.47 m.	to corner 69;
Thence	N 61 ⁰ 27'E	1,123.41 m.	to corner 70;
Thence	N 70 ⁰ 08'E	1,362.16 m.	to corner 71;
Thence	N 71 ⁰ 13'E	1,953.34 m.	to corner 72;
Thence	S 85 ⁰ 57'E	1,142.84 m.	to corner 73;
Thence	N 81 ⁰ 24'E	546.84 m.	to corner 74;
Thence	N 73 ⁰ 42'E	541.18 m.	to corner 75;
Thence	S 85 ⁰ 33'E	832.29 m.	to corner 76;
Thence	S 87 ⁰ 45'E	862.44 m.	to corner 77;
Thence	S 66 ⁰ 15'E	1,213.47 m.	to corner 78;
Thence	N 86 ⁰ 09'E	459.25 m.	to corner 79;
Thence	S 54 ⁰ 32'E	696.62 m.	to corner 80;
Thence	S 24 ⁰ 37'E	665.77 m.	to corner 81;
Thence	S 72 ⁰ 17'E	583.15 m.	to corner 82;
Thence	Due South	7,403.08 m.	to corner 1;

containing an area of *Eighteen Thousand Sixteen and 19/100 (18,016.19) Hectares*, subject to actual ground survey.

It shall be under the administrative jurisdiction of the DENR and shall be administered in accordance with the provisions of the NIPAS Act of 1992 and its implementing rules and regulations.

IN WITNESS WHEREOF, I have hereunto set my hand and caused the seal of the Republic of the Philippines to be affixed.

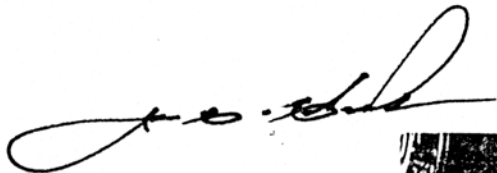
Done in the City of Manila, this ^{27th} day of **APRIL**, in the year of Our Lord, two thousand.

PMS LIBRARY

Received

APR 27 2000

Date




By the President:

RONALDO B. ZAMORA
Executive Secretary

