

MALACAÑANG
Manila

BY THE PRESIDENT OF THE PHILIPPINES

PROCLAMATION NO. 239

CREATING AND DESIGNATING A CERTAIN PARCEL OF LAND OF THE PRIVATE DOMAIN SITUATED IN BARANGAY POLAMBATO, MUNICIPALITY OF BOGO, PROVINCE OF CEBU, AS A SPECIAL ECONOMIC ZONE PURSUANT TO REPUBLIC ACT NO. 7916 AS AMENDED BY REPUBLIC ACT NO. 8748

Upon recommendation of the Director General, Philippine Economic Zone Authority, and Resolution No. 98-086 dated April 27, 1998 of the Board of Directors of the Philippine Economic Zone Authority, I, JOSEPH EJERCITO ESTRADA, President of the Philippines, by virtue of the powers vested in me by law, do hereby create and designate, subject to the provisions of Republic Act No. 7916, as amended, its Implementing Rules and Regulations, an area located in Barangay Polambato, Municipality of Bogo, Province of Cebu, as a special economic zone, henceforth to be known as POLAMBATO-BOGO ECONOMIC ZONE, consisting of FOUR HUNDRED SEVENTEEN THOUSAND ONE HUNDRED FORTY (417,140) SQUARE METERS, more or less, as defined by the following technical description:

(LRA) PCN-1521

A parcel of land (described on plan (LRA) PCN 1521, being a consolidation of Lots 57.76 & 163, Bogo Cadastre: L.R.C. Rec. No. 443), situated in Barrio Polambato, Municipality of Bogo, Province of Cebu, Island of Cebu. Bounded on the NE., points 24 to 1 by Lot 164; on the SE., points 1 to 2 by Lot 158; & points 2 to 3 by Lot 159; on the SW., points 3 to 4 by Lot 160; on the SW., & SE., points 4 to 6 by Lot 162; on the SE., points 6 to 7 by Lot 161; & points 7 to 8 by Lot 77; on the SE., & NE., points 8 to 10 by Lot 75; on the NE., points 10 to 11 by Lot 74; on the SE., NE., & E., points 11 to 14 by Lot 62, all of Cad. 155, Bogo Cadastre; on the SE., points 14 to 16 by Road; on the SW., & SE., points 16 to 20 by Lot 56, Cad 155, Bogo Cadastre; and on the NW., points 20 to 24 by Road. Beginning at a point marked "1" on plan, being S. 24° 51' E. 201.82 m. from Cad. 155, Bogo Cadastre:

thence	S	28 ⁰	44' W	9.55 m.	to	point	2:
thence	S	29 ⁰	13' W	52.10 m.	to	point	3:
thence	N	58 ⁰	02' W	9.18 m.	to	point	4:
thence	N	59 ⁰	48' W	53.70 m.	to	point	5:
thence	S	35 ⁰	47' W	56.95 m.	to	point	6:
thence	S	36 ⁰	02' W	56.80 m.	to	point	7:
thence	S	35 ⁰	40' W	57.40 m.	to	point	8:
thence	S	28 ⁰	37' W	161.79 m.	to	point	9:




thence S	75 ^o 07' E	53.97 m.	to point	10:
thence S	76 ^o 51' E	9.37 m.	to point	11:
thence S	30 ^o 32' W	198.74 m.	to point	12:
thence S	28 ^o 26' E	9.35 m.	to point	13:
thence S	03 ^o 04' W	117.41 m.	to point	14:
thence S	58 ^o 13' W	71.02 m.	to point	15:
thence S	53 ^o 44' W	72.55 m.	to point	16:
thence N	32 ^o 41' W	19.76 m.	to point	17:
thence N	31 ^o 52' W	11.36 m.	to point	18:
thence N	75 ^o 41' W	11.72 m.	to point	19:
thence S	69 ^o 23' W	12.66 m.	to point	20:
thence N	12 ^o 51' E	313.77 m.	to point	21:
thence N	28 ^o 25' E	108.84 m.	to point	22:
thence N	29 ^o 30' E	345.00 m.	to point	23:
thence N	28 ^o 55' E	59.51 m.	to point	24:
thence S	59 ^o 46' E	164.03 m.	to point	of

beginning containing an area of NINETY-TWO THOUSAND ONE HUNDRED SIXTEEN (92,116) SQUARE METERS, more or less. All points referred to are indicated on the plan and are marked on the ground by Old PS cyl. conc. mons. 15 x 60 cm., bearings true; date of original survey, April 1919-May 1922, and that of the consolidation survey executed by Rolando J. Mayol, Geodetic Engineer, on May 14, 1998.

LRA (PCN-1522)

A parcel of land (described on plan (LRA) PCN-1522, being a consolidation of Lots 199-C, Psd-42431 & Psu-198513; SWO-01-001533; L.R.C. Cad. Rec. No. 443 & F. Pat.), situated in Polambato, Municipality of Bogo, Island of Cebu. Bounded on the NE., points 24 to 1 by Lot 199-B, Psd-42431; on the SE., points 1 to 3 by Road 5.00 m. wide; & Lot 76, Bago Cad; on the SW., & SE., points 3 to 8 by Lot 53, Cad. 155, Bogo Cadastre; on the SE., & SW., points 8 to 10 by property of Ramona Agustines; on the NW., & SW., points 10 to 13 by Lot 200, Bogo Cadastre, Raquel Rubio; and on the NE., NW., SW., & W., points 13 to 24 by property of Ramona Agustines. Beginning at a point marked "1" on plan, being S 29^o 56' W, 294.99 m. from BLLM = 6, Cad. 155, Bogo Cadastre:

thence S	29 ^o 27' W.	224.93 m.	to point	2:
thence S	28 ^o 31' W.	109.21 m.	to point	3:
thence N	66 ^o 13' W.	40.32 m.	to point	4:
thence N	76 ^o 27' W.	263.52 m.	to point	5:




thence N 68° 01' W.	53.67	m.	to	point	6;
thence S 58° 47' W.	66.02	m.	to	point	7;
thence S 70° 03' W.	12.31	m.	to	point	8;
thence S 74° 47' W.	104.61	m.	to	point	9;
thence N 28° 14' W.	194.82	m.	to	point	10;
thence N 54° 35' E.	15.42	m.	to	point	11;
thence N 06° 35' E.	31.02	m.	to	point	12;
thence N 43° 38' W.	23.71	m.	to	point	13;
thence S 73° 23' E.	14.16	m.	to	point	14;
thence N 37° 38' E.	28.59	m.	to	point	15;
thence N 38° 27' W.	88.55	m.	to	point	16;
thence N 16° 52' W.	86.68	m.	to	point	17;
thence N 38° 28' W.	22.94	m.	to	point	18;
thence N 25° 30' W.	14.51	m.	to	point	19;
thence N 10° 54' W.	17.33	m.	to	point	20;
thence N 02° 06' E.	74.88	m.	to	point	21;
thence N 24° 22' W.	42.07	m.	to	point	22;
thence N 11° 20' E.	108.63	m.	to	point	23;
thence N 58° 56' E.	34.25	m.	to	point	24;
thence S 64° 08' E.	893.47	m.	to	point	of


beginning; containing an area of THREE HUNDRED TWENTY FIVE THOUSAND AND TWENTY FOUR (325,024) SQUARE METERS, more or less. All points referred to are indicated on the plan and are marked on the ground by Old PS cyl. conc. mons. 15 x 60 cm., bearings true; date of Original Survey, April 1919-May 1922 & February 10, 1982, and that of the consolidation survey, executed by Rolando J. Mavol, Geodetic Engineer, on May 14, 1998.

IN WITNESS WHEREOF, I have hereunto set my hand and caused the seal of the Republic of the Philippines to be affixed.

Done in the City of Manila, this 2nd day of February, in the year of Our Lord, two thousand.



By the President:



RONALDO B. ZAMORA
Executive Secretary

PMS LIBRARY

Received
FEB 21 2000

